












FREE BROADWAY SHUTTLE

the












Shuttle Stops

		
WEEKDAY ONLY STOPS Mon-Fri 7am-7pm	WEEKEND NIGHT ONLY STOPS Fri 7pm-1am Sat 6pm-1am	WEEKDAY & WEEKEND NIGHT STOPS

Neighborhood Highlights

	Restaurants		Cinemas
	Cafes		Live Music
	Bars		Galleries
	Hotels		Visitor Info

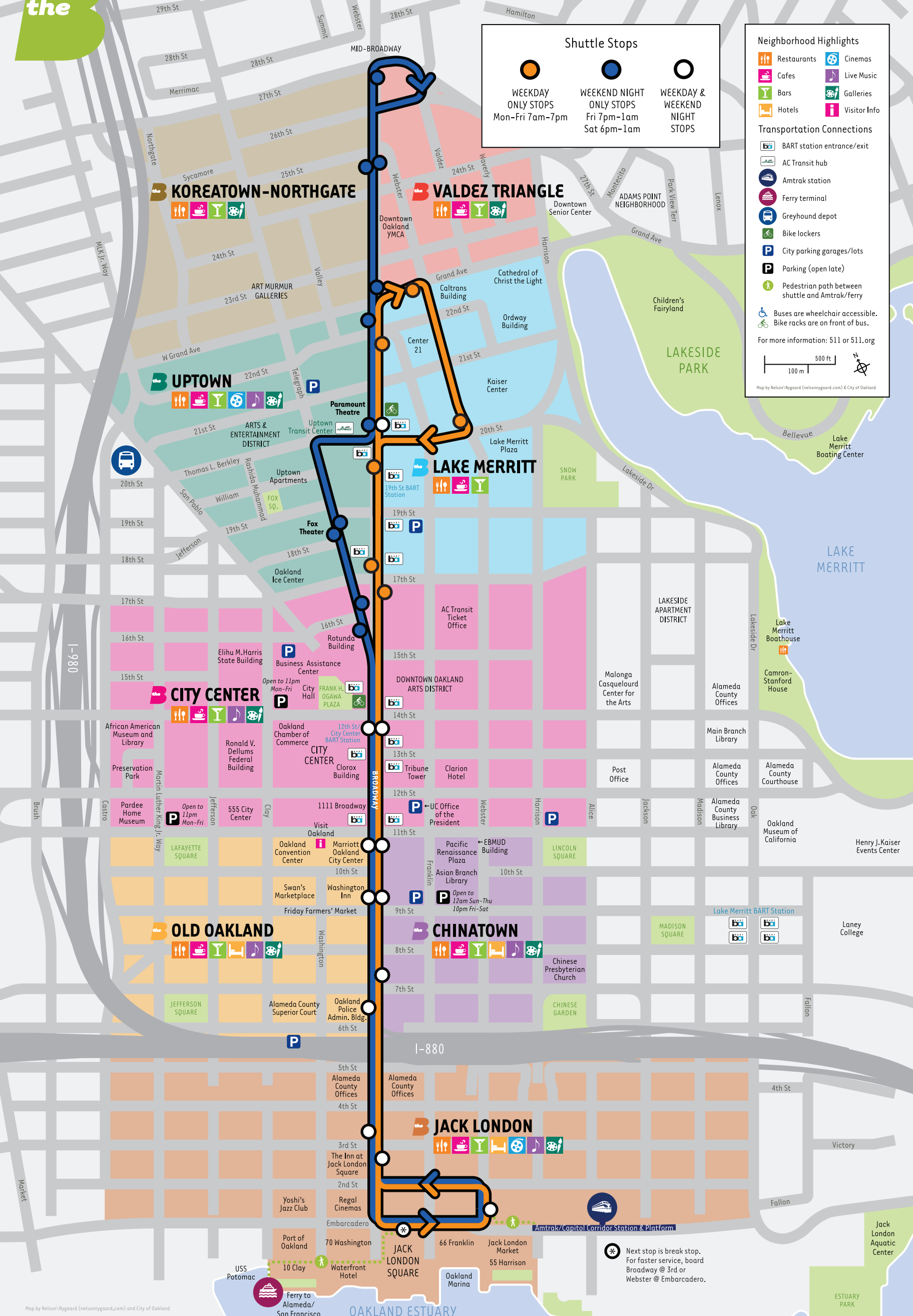
Transportation Connections


-  BART station entrance/exit
-  AC Transit hub
-  Amtrak station
-  Ferry terminal
-  Greyhound depot
-  Bike lockers
-  City parking garages/lots
-  Parking (open late)
-  Pedestrian path between shuttle and Amtrak/ferry
-  Buses are wheelchair accessible.
-  Bike racks are on front of bus.

For more information: 511 or 511.org

Scale: 100m / 500ft

Map by Nelson\Nygaard (nelsonnygaard.com) & City of Oakland



 Next stop is break stop. For faster service, board Broadway @ 3rd or Webster @ Embarcadero.